

U.S. DEPARTMENT OF TRANSPORTATION  
FEDERAL AVIATION ADMINISTRATION

# CERTIFICATE OF WAIVER OR AUTHORIZATION

ISSUED TO

**International Aerobatic Club, Chapter 12  
Attn: Mr. Douglas W. Jardine (909) 721-0015**

ADDRESS

**269 Bonanza Drive  
Erie, Colorado 80516**

This certificate is issued for the operations specifically described hereinafter. No person shall conduct any operation pursuant to the authority of this certificate except in accordance with the standard and special provisions contained in this certificate, and such other requirements of the Federal Aviation Regulations not specifically waived by this certificate.

OPERATIONS AUTHORIZED

**AEROBATIC PRACTICE BOX:** The area is bounded within a 1.25 km square, from the surface to 4000' AGL with the centerline located at 40.20.08 north and 103.47.30 west. (Approximately ¼ mile east of the runway).

**ALTITUDE:** Surface to 4000' AGL

**LOCATION:** KFMM, Ft. Morgan Municipal Airport (Ft. Morgan, Colorado)  
AKO VOR (114.4), 276° Radial; 31 nm DME

**EFFECTIVE DATE:** 01/10/14 to 01/31/16

LIST OF WAIVED REGULATIONS BY SECTION AND TITLE

**91.121 Altimeter Setting, 91.303(c)(d)(e) Aerobatic Flight**

## STANDARD PROVISIONS

1. A copy of the application made for this certificate shall be attached to and become a part hereof.
2. This certificate shall be presented for inspection upon the request of any authorized representative of the Administrator of the Federal Aviation Administration, or of any State or municipal official charged with the duty of enforcing local laws or regulations.
3. The holder of this certificate shall be responsible for the strict observance of the terms and provisions contained herein.
4. This certificate is nontransferable.

NOTE—This certificate constitutes a waiver of those Federal rules or regulations specifically referred to above. It does not constitute a waiver of any State law or local ordinance.

## SPECIAL PROVISIONS


Special Provisions Nos. **1** to **14**, inclusive, are set forth on the attached pages.

This certificate is effective from 1/10/14 to 1/31/16, inclusive, and is subject to cancellation at any time upon notice by the Administrator or his authorized representative.

**Aerobatic Box Hours of Operation**  
**0800 (local) to 1800 (local)**

**Northwest Mountain Region  
January 10, 2014**

**BY DIRECTION OF THE ADMINISTRATOR**

  
**Dan Bachelder**  
**Manager, Denver FSDO**

## SPECIAL OPERATING LIMITATIONS

### Aerobatic Practice Area

1. Aerobatic flight shall be confined to the area designated on the pictorial chart attached to this certificate of waiver and defined in special provision (2). A definitive pictorial chart or photograph of the underlying area should be attached to the application and the final, approved waiver.
2. The aerobatic practice area is further defined as follows: *See attached diagram. 1.25 km square, surface to 4000' AGL, centerline located at 40.20.8 north by 103.47.30 west (approx. ¼ mile east of the runway).*
3. No aerobatic maneuvers may be performed over any open air assembly of persons or congested area of any city, town, or settlement.
4. No person may operate an aircraft in aerobatic flight when the visibility is less than 3 miles or a ceiling less than 1000 feet.
5. Before commencing aerobatic flight operations, the person(s) authorized to activate and deactivate the aerobatic practice area shall be responsible for advising the Denver ARTCC of the activity that includes the following information:
  - (a) The location, dates, and times the aerobatic activity will be in effect.
  - (b) If appropriate, the runway(s) that will be closed during the aerobatic activities.
6. The person responsible for activation of the aerobatic practice area shall advise the DENVER ARTCC that this is a long term waiver and should be kept on file for future activity.
7. Notification shall be made to the Denver ARTCC at least 30 minutes before the commencement of aerobatic activity in the practice area, or, if a letter of agreement exists, notification shall be made as specified in that document. The Denver ARTCC shall also be notified at the termination of aerobatic activities.
8. The person(s) authorized to activate and deactivate the aerobatic practice area described in special provision (2) is Douglas W. Jardine, Ft. Morgan, Colorado Airport Manager.
9. The person named in special provision (8) shall also be responsible for the following:
  - (a) Ensuring that all pilots and aircraft operating within the confines of the waived aerobatic practice area are properly certificated.
  - (b) Briefing each pilot to ensure that all users of the practice area comply with the limitations imposed by the certificate of waiver and its attendant special provisions.
  - (c) Maintaining a log containing the pilot's name, airman certificate number, aircraft registration number, date, and time the aerobatic practice was in use and providing this information to the FAA upon request.
10. When required by ATC, all pilots must monitor Unicom on 122.9 on a continuous basis while operating within the aerobatic practice area.
11. All pilots operating within the waived aerobatic practice area shall maintain VFR at all times and shall be responsible for seeing and avoiding all conflicting traffic.
12. Aerobatic flight shall be conducted only between the hours of 0800 local and 1800 local.
13. The Certificate Holder or a delegated representative is responsible for halting or canceling activity in the aerobatic practice area if, at any time, the safety of persons or property on the ground or in the air is in jeopardy, or if there is a failure to comply with the terms or conditions of this waiver.
14. The FAA has the authority to cancel the certificate of waiver or delay any activities if the safety of persons or property on the ground or in the air is in jeopardy, or if there is a violation of the terms of the waiver or authorization.

**ISSUED TO:** International Aerobatic Club, Chapter 12  
**DATE ISSUED:** January 10, 2014  
**VALID:** 1/10/14 Through 1/31/16  
**ISSUED BY:** NM03

***Participant's Statement***

I have read and understand the Special Operating Limitations associated with this waiver and will comply with all of them at any time I am operating under the authority of this waiver.

PILOT SIGNATURE	CERTIFICATE NUMBER	CERTIFICATE GRADE

**ISSUED TO:** International Aerobatic Club,Chapter 12  
**DATE ISSUED:** January 10, 2014  
**VALID:** 1/10/14 Through 1/31/16  
**ISSUED BY:** NM03

No certificate may be issued unless a completed application form has been received (14 C.F.R. 91.101, and 105).



**US Department of Transportation  
Federal Aviation Administration**

**APPLICATION FOR  
CERTIFICATE OF WAIVER  
OR AUTHORIZATION**

From Approved: O.M.B. No.2120-0027 10/31/2015

**APPLICANTS - DO NOT USE THESE SPACES**

Region Northwest Mountain Date 1/8/14

Action  
 Approved     Disapproved - "Explain under "Remarks"

Signature of authorized FAA representative

*[Handwritten Signature]*

**INSTRUCTIONS**

Submit this application in triplicate (3) to any FAA Flight Standards district office

Applicants requesting a Certificate of Waiver or Authorization for an aviation event must complete all the applicable items on this form and attach a properly marked 7.5 series Topographic Quadrangle Map(s), published by the U.S. Geological Survey (scale 1:24,000), of the proposed operating area. The map(s) must include scale depictions of the flightlines, showlines, race courses, and the location of the air event control point, Police dispatch, ambulance, and fire

fighting equipment. The applicant may also wish to submit photographs and scale diagrams as supplemental material to assist in the FAA's evaluation of a particular site. Application for a Certificate of Waiver or Authorization must be submitted 45 days prior to the requested date of the event

Applicants requesting a Certificate of Waiver or Authorization for activities other than an aviation event will complete items 1 through 10 only and the certification, item 17, on the reverse.

1 Name of organization <b>International Aerobatic Club Chapter 12</b>		2 Name of responsible person <b>Douglas W Jardine</b>		
3 Permanent mailing address	House number and street or route number <b>269 Bonanza Drive</b>	City <b>Eric</b>	State and ZIP code <b>CO, 80516</b>	Telephone No. <b>909-721-0015</b>

4 State whether the applicant or any of its principal officers/owners has an application for waiver pending at any other office of the FAA.  
**No applications are pending at any other FAA offices.**

5 State whether the applicant or any of its principal officers/owners has ever had its application for waiver denied or whether the FAA has ever withdrawn a waiver from the applicant or any of its principal officers/owners.  
**Neither the applicant nor any of its officers have had an application for the requested airspace denied or withdrawn for this APA.**

6 FAR section and number to be waived  
**91.303(c), 91.303(d), 91.303(e), 91.121**

7 Detailed description of proposed operation (Attach supplement if needed)  
**Aerobatic practice and training flights at Fort Morgan Airport (KFMM).  
IAC Chapter 12 Aerobatic Competitions.  
Aerobatic Competency Evaluations.  
Altitudes of operations from surface to 4000' AGL.**


8 Area of operation (Location, altitudes, etc.)  
**A 1.25 km square, surface to 4000' AGL, centerline located at 40 deg 20' 8" N and 103 deg 47' 30" W (approx 1/4 east of the runway)**

9a Beginning (Date and hour)  
**05/22/2013**

b Ending (Date and hour)  
**05/31/2015**

10 Aircraft make and model (a)	Pilot's Name (b)	Certificate number and rating (c)	Home address (Street, City, State) (d)
See Pilot usage log	Waiver usage log at FBO office		

**ITEMS 11 THROUGH 16 TO BE FILLED OUT FOR AIR SHOW/AIR RACE WAIVER REQUESTS ONLY.**

11. The air event will be sponsored by  N/A

12 Permanent mailing address	House number and street or route number	City	State and ZIP code	Telephone no
------------------------------	---	------	--------------------	--------------

13. Policing (Describe provisions to be made for policing the event.)

14. Emergency facilities (Mark all that will be available at time and place of air event.)

Physician                       Fire truck                       Other - Specify \_\_\_\_\_  
 Ambulance                       Crash wagon                      \_\_\_\_\_

15. Air Traffic control (Describe method of controlling traffic, including provision for arrival and departure of scheduled aircraft.)

16. Schedule of Events (include arrival and departure of scheduled aircraft and other periods the airport maybe open)

Hour (a)	Date (b)	Event (c)

*If sufficient space is not available, the entire schedule of events may be submitted on separate sheets, in the order and manner indicated above*

Please Read > The undersigned applicant accepts full responsibility for the strict observance of the terms of the Certificate of Waiver or Authorization and understands that the authorization contained in such certificate will be strictly limited to the above described operation

17. Certification - I CERTIFY that the foregoing statements are true

Date	Signature of Applicant
<u>5/13/2013</u>	<u>Douglas W. Gardin</u>

Remarks

RAMP  
AREA  
RUNWAY  
33 / 15



NATIONAL PARK SERVICE  
NATIONAL REGISTER  
Field of Historic Properties in the immediate area surrounding the Sterling APA

Key:

Aerobatics Practice Area

©2011 Europa Technologies


Image USDA Farm Service Agency

©2011 Google

Image Sterling Municipal Airport 40°36'40.26" N 103°16'17.53" W elev 4043 ft

Eye alt 9109 ft

Google




Digitized by Google June 12, 2008  
4072010/05 X 1057540-03FW GUY GUY

1.25 KM


1.25 KM

1.25 KM

KFMM AN







NATIONAL PARK SERVICE


**NATIONAL REGISTER OF HISTORIC PLACES** Immediate area surrounding the Fort Morgan APA

1.25 KM

1.25 KM

Runway 14/32

Key:

 Aerobic Practice Area

© 2011 Europa Technologies

Image USDA Farm Service Agency

**Fort Morgan Municipal Airport**

© 2011 Google

Imagery Date: Jun 17, 2005

40° 20' 10.47" N, 103° 47' 34.31" W, elev: 4476 ft

Eye alt 14840